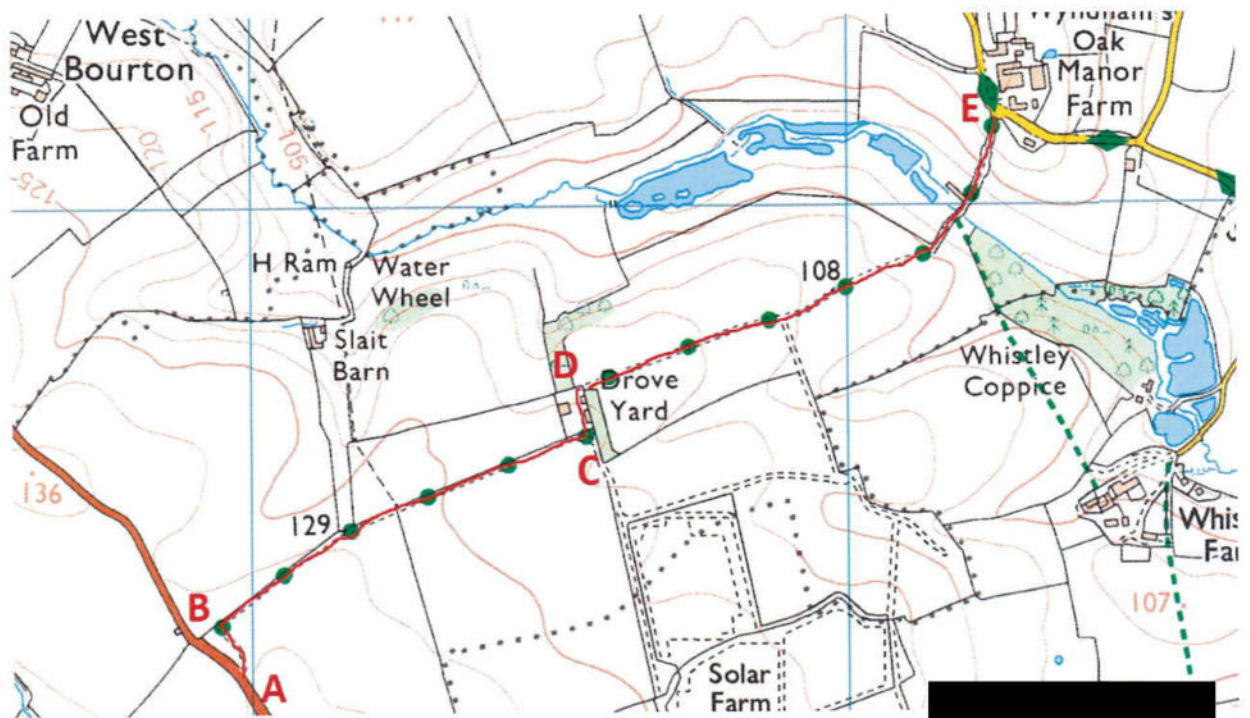


Wildlife and Countryside Act 1981

The Definitive Map and Statement of Public Rights of Way in Dorset

Map accompanying the DMMO application to add a Byway Open to All Traffic along the route shown on the plan below:

For a route known as Oxstall Lane, extending from Point A (at approximately ST 7698 2825) on the public road (the B3081) north westwards for a short distance to Point B (at approximately ST 7694 2832), and then east-north-eastwards to Point C (at approximately ST 7756 2864), northwards alongside Drove Yard to Point D (at approximately ST 7756 2872), and continuing north-eastwards to Point E (at approximately ST 7824 2916) on the public road near Oak Manor Farm in the parish of Silton

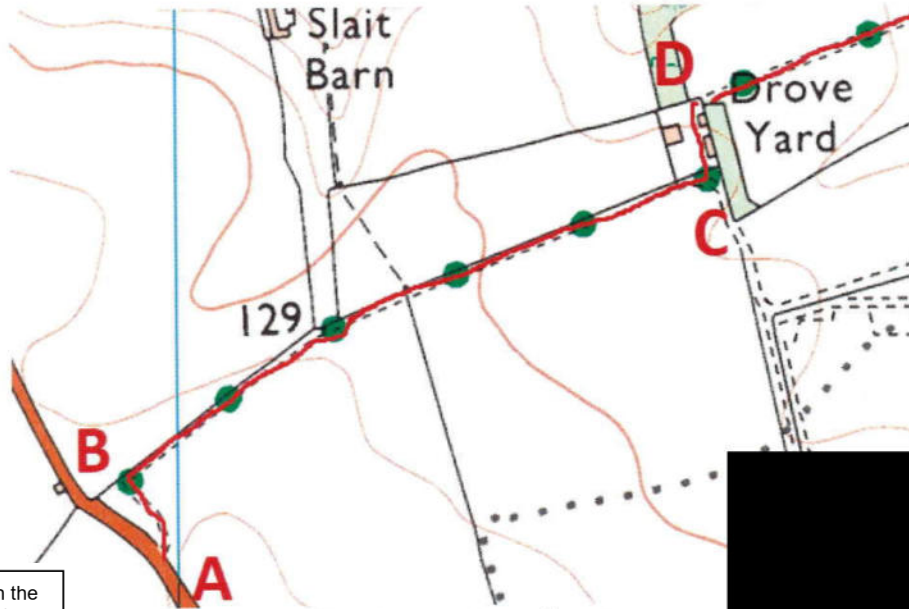


"This copy has been made by or with the authority of Dorset Council pursuant to [section 47](#) of the Copyright, Designs and Patents Act 1988 ("the Act"). Unless the Act provides a relevant exception to copyright, the copy must not be copied without the prior permission of the copyright owner."

Wildlife and Countryside Act 1981

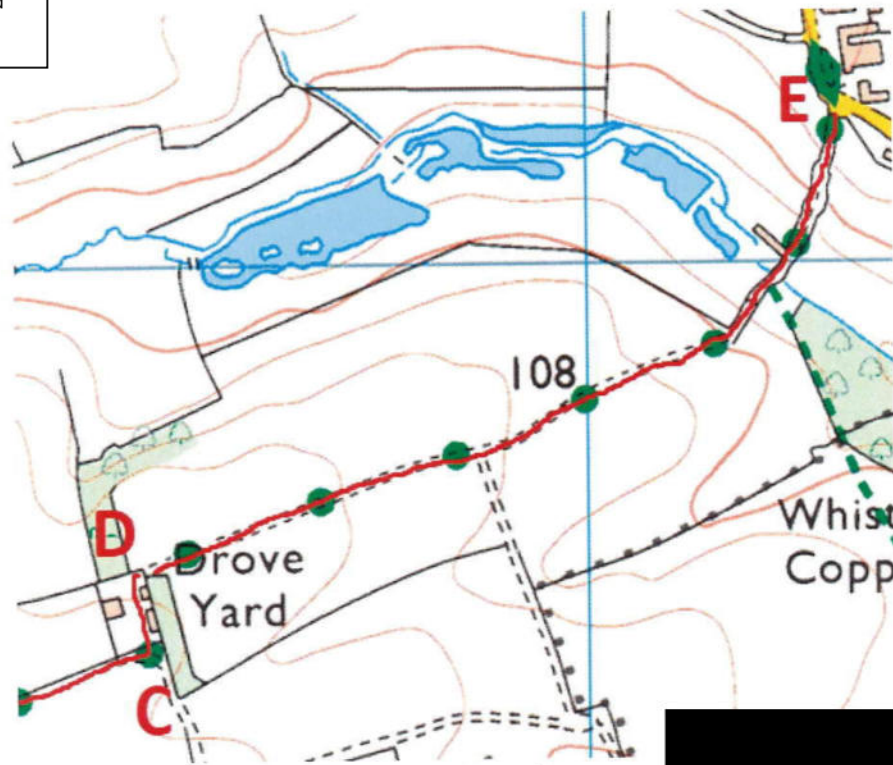
The Definitive Map and Statement of Public Rights of Way in Dorset

Map extracts shown at a smaller scale



Western section of route

"This copy has been made by or with the authority of Dorset Council pursuant to section 47 of the Copyright, Designs and Patents Act 1988 ("the Act"). Unless the Act provides a relevant exception to copyright, the copy must not be copied without the prior permission of the copyright owner."



Eastern section of route

"This copy has been made by or with the authority of Dorset Council pursuant to section 47 of the Copyright, Designs and Patents Act 1988 ("the Act"). Unless the Act provides a relevant exception to copyright, the copy must not be copied without the prior permission of the copyright owner."